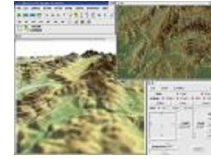
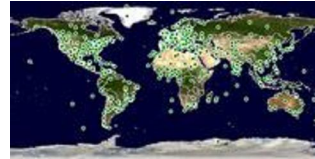
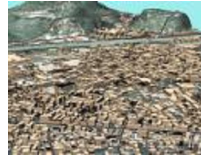





Welcome to GRASS GIS

You are at the official GRASS site in UNITED STATES (US) ([mirror sites](#))
This site is updated daily: 14 Oct 2008

 Search

[Home](#)
[Intro](#)
[Docs](#)
[Download](#)
[Community](#)
[Applications](#)
[Development](#)
[Advanced search](#)
[About GRASS](#)
[Screenshots](#)
[Download](#)
[Wiki - help site](#) | [FAQ](#)
[Mirror sites](#)
[Mailing lists](#) | [IRC](#)
[Translating](#)
[Newsletter](#)
[Get involved!](#)
[GRASS in the Press](#)
[Bug/Feature trackers](#)
[RSS DELICIOUS](#)


GRASS User map ([without pop-up](#))

Geographic Resources Analysis Support System

Commonly referred to as GRASS, this is a Geographic Information System (GIS) used for geospatial data management and analysis, image processing, graphics/maps production, spatial modeling, and visualization. GRASS is currently used in academic and commercial settings around the world, as well as by many governmental agencies and environmental consulting companies. GRASS is official project of the [Open Source Geospatial Foundation](#).

Module of the day:

[r.what](#) Queries raster map layers on their category values and category labels.

Latest News! [XML](#) [RSS FEED](#)

- 23 Apr 2008: [GRASS 6.3.0 released](#) - Technology preview release which includes a new graphical user interface and native MS-Windows support
- 22 Apr 2008: [OSGeo welcomes 20 Google Summer of Code students](#) - Including 3 GRASS projects
- 02 Apr 2008: [GRASS GIS: Google Summer of Code deadline extended!](#) - Please submit your application!
- 21 Mar 2008: [GRASS 6.3.0RC6 released](#) - Technology preview release candidate 6
- 17 Mar 2008: [OSGeo selected for Google Summer of Code](#) - See the Wiki for GRASS project ideas
- 19 Feb 2008: [GRASS 6.3.0RC5 released](#) - Technology preview release candidate 5
- 12 Feb 2008: [FDO, GDAL and GRASS GIS graduate OSGeo incubation](#) - Now full OSGeo projects

Upcoming GRASS/FOSS4G related events: [XML](#) [RSS FEED](#)

- [FOSS4G 2008 in Cape Town - Open Source Geospatial: an option for Developing Nations](#) - 29 Sept-3 Oct 2008, Cape Town, South Africa
- [Geoinformatics FCE CTU 2008 - Free and Open Source Software \(FOSS\) in Geoinformatics](#) - 18-19 Sep 2008, Prague, Czech Republic

[[News Archive](#) | [Submit related announcements here](#)]

Last change: \$Date: 2008-07-25 03:15:54 -0700 (Fri, 25 Jul 2008) \$
\$Author: neteler \$

© 1999-2008 GRASS Development Team
[Imprint](#) | [Comments](#) about this page